



VI th phase / 50 Lakes

HYDERABAD METROPOLITAN DEVELOPMENT AUTHORITY

Lake Protection Committee
Block-A, HMDA Complex, Tarnaka, Secunderabad – 500007.

☎ Off: 040-27003313
Fax: 040-27001880

No.1404/HMDA/EE L&P/2013-14/6

Dt: 7.04.2014.

NOTIFICATION OF FULL TANK LEVEL BOUNDARIES AND BUFFER ZONES OF LAKES/WATER BODIES IN HYDERABAD METROPOLITAN REGION

The Hyderabad Metropolitan Development Authority is constituted under the provisions of HMDA Act, 2008 for the purpose of planning, co-ordination, supervising, promoting and securing the planned development of the Hyderabad Metropolitan Region.

The Hyderabad Metropolitan Region has large number of lakes and water bodies which are of critical importance to the Hyderabad Metropolitan Region for many reasons, including some as mentioned below:

- Recharging of ground water to meet various uses.
- To serve as lung spaces for the large urban population.
- For maintaining ecological balance.
- Maintain the unique character of lake eco system of the Region.
- For developing the foreshore areas as recreational zones.

In order to ensure preservation and protection of lakes and water bodies in HMDA area, the Government of Andhra Pradesh constituted a Lake Protection Committee (LPC) vide GOMs.No.157 MA&UD (I₁) Department Dt.06-04-2010.

The functions of the Lake Protection Committee (LPC) include listing of lakes in HMDA area, FTL demarcation, protection of FTL areas from encroachment, taking up wide publicity and awareness campaign for protection of the lakes etc.

Accordingly, the Lake Protection Committee has taken up the identification and listing of lakes/water bodies in the HMDA area, involving the field staff of Revenue Department, Irrigation Department and the local bodies.

Lake maps are being prepared showing Full Tank Level (FTL) boundaries, showing Lat-long co-ordinates and buffer zones all around the lakes, and subsequently superimposed with Revenue survey numbers of the relevant part of village map.

RESTRICTION OF BUILDING ACTIVITY IN THE VICINITY OF WATER BODIES.

(As per Building Rules issued vide G.O. 168 MA&UD (M) Dept., dt.07.04.2012.)

- (i) No building / development activity shall be allowed in the bed of water bodies like river or nala and in the Full Tank Level (FTL) of any lake, pond, Cheruvu or kunta / shikam lands.

Unless and otherwise stated, the area and the Full Tank Level (FTL) of a Lake / Kunta shall be reckoned as measured and as certified by the Irrigation Department and Revenue Department.

- (ii) The above water bodies and courses shall be maintained as Recreational/Green Buffer Zone and no building activity shall be carried out within:

(1) 100m from the boundary of the river outside the Municipal Corporation / Municipality / Nagara Panchayat limits and 50m with in the Municipal Corporation / Municipality / Nagara Panchayat limits. The boundary of the river shall be as fixed and certified by the Irrigation Department and Revenue Department.

(2) 30m from the FTL boundary of Lakes/ Tanks / Kuntas of area 10Ha and above.

(3) 9m from the FTL boundary of Lakes / Tanks / Kuntas of area less than 10Ha / shikam lands.

(4) 9m from the defined boundary of Canal, Vagu, Nala, Storm Water Drain of width more than 10m.

(5) 2m from the defined boundary of Canal, Vagu, Nala, Storm Water Drain of width up to 10m.

After verification and certification by the Irrigation Department, 50 lake maps with FTL boundaries and buffer zones duly showing Revenue Survey Numbers are hereby notified U/s. 11, 13, & 54 of HMDA Act 2008 for filing objections and suggestions on the FTL boundary maps of the lakes as per the list enclosed by 5:00 PM on 03-05-2014 at the following address:
10-05-2014

Metropolitan Commissioner
HMDA, & Chairman,
Lake Protection Committee,
Block - A, HMDA Complex,
Tarnaka, Hyderabad - 500007


Member Environment
HMDA, & Convener,
Lake Protection Committee,
Buddha Purnima Building,
6-1-2/1, Tank Bund Road,
HussainSagar,
Hyderabad- 500063

Or alternatively be mailed to the following address.


me@hmda.gov.in (OR) director_lpc@hmda.gov.in


After examining the objections and suggestions received if any on the FTL boundary and buffer zone of lakes notified, the final notification will be issued.

The notification is available on website of HMDA (www.hmda.gov.in)


Metropolitan Commissioner, HMDA
&

Chairman, Lake Protection Committee


3/4/14


3/4

(2/4)

After verification and confirmation by the Pollution Department, the following information is being furnished to you for your information and for the use of the Pollution Department. The information is being furnished to you for your information and for the use of the Pollution Department. The information is being furnished to you for your information and for the use of the Pollution Department.

Metropolitan Commission
1400 E. Chicago
Chicago, Illinois 60605
Tel: (312) 744-3000

Metropolitan Commission
1400 E. Chicago
Chicago, Illinois 60605
Tel: (312) 744-3000

Enclosed is a copy of the following information for your information and for the use of the Pollution Department.

After examining the information and suggestions received from the Pollution Department, the following information is being furnished to you for your information and for the use of the Pollution Department.


Metropolitan Commission
1400 E. Chicago
Chicago, Illinois 60605
Tel: (312) 744-3000

DATE: 1/11/81
TIME: 10:30 AM

List of lakes with FTL boundaries and Revenue Survey Numbers in phase-VI vide Notification
Number 1404/HMDA/EE L&P/2013-14/6 dt. -04-2014

S.No	Lake ID	Lake Name	Village	Mandal
1	2800/E/07	Meddi Mullavani Kunta (Kudi Mula bavi)	Dommarpochampally	Quthubullapur
2	2830	Mallampet Cheruvu (Katwa Kunta)	Mallampet	Quthubullapur
3	3600/E/05	Jalla Kunta (Talla Kunta)	Jalpally	Sarooranagar
4	2738	Natikan Cheruvu	Haridasapally	Keesara
5	2745	KGR Lake	Haridasapally	Keesara
6	2746	Pedda Cheruvu-3	Kundanpally	Keesara
7	2822	Patti Kunta	Bachupally	Quthubullapur
8	2750	Dhayar Kunta	Nagaram	Keesara
9	2636	Perumala Cheruvu	Chengicherla	Ghatkesar
10	2638	Pochamma Kunta	Chengicherla	Ghatkesar
11	2938	Erra Kunta	Vattinagulapally	Rajendra Nagar
12	2922	Kotha Cheruvu (Goin Cheruvu)	Vattinagulapally	Rajendra Nagar
13	2940	Thoom Kunta	Vattinagulapally	Rajendra Nagar
14	2933	Peeram Cheruvu	Himayathsagar	Rajendra Nagar
15	2944	Patti Kunta	Kismatpur	Rajendra Nagar
16	2936	Bairagiguda Cheruvu	Peeramcheruvu	Rajendra Nagar
17	1966	Polkam Kunta	Thorur	Hayathnagar
18	2639	Narapally Kunta	Chengicherla	Ghatkesar
19	3805	Boduppall Kunta	Boduppall	Uppal
20	1800-33	Ramreddy Kunta	Thumakunta	Shamirpet
21	1800-28	Indiramma Cheruvu	Jawaharnagar	Shamirpet
22	2625	Nadem Cheruvu	Badesahabguda	Ghatkesar
23	1800-31	Nava Kunta (Nalla Kunta)	Thumakunta	Shamirpet
24	2629	Padamatisaiguda	Padamatisaiguda	Ghatkesar
25	1800-27	Thom Kunta (Antaipally Kunta)	Antaipalle	Shamirpet
26	1800-38	Anthaipalli Cheruvu	Antaipalle	Shamirpet
27	1800-35	Banthi Kunta	Thumakunta	Shamirpet
28	1800-32	Singaipally Cheruvu	Devarayamjal	Shamirpet
29	1800-25	Pothayapally Cheruvu	Pothai palle Village	Shamirpet
30	1800-36	Banamma Cheruvu	Thumakunta	Shamirpet
31	1800-30	Haridasapally Cheruvu	Haridasapally	Shamirpet
32	2634	Annojiguda Lake	Annojiguda	Ghatkesar
33	1800-37	Turkola Kunta	Devarayamjal	Shamirpet
34	1800-34	Chennapuram Cheruvu	Jawaharnagar	Shamirpet
35	2748	Chinna Cheruvu	Thimmaipally	Keesara
36	2749	Komativani Kunta	Nagaram	Keesara
37	2739	Nasin Cheruvu	Nagaram	Keesara

38	2821	Pedda Kunta (Bin Cheruvu)	Bachupally	Quthubullapur
39	2743	Singamal Kunta	Thimmaipally	Keesara
40	1971	Guavakunta	Thukayamjal	Hayathnagar
41	2737	Theegalnarayan Cheruvu	Kundanpally	Keesara
42	1800-23	Devarayamjal Cheruvu	Deverayamjal	Shamirpet
43	1800-29	Mallegudem Kunta Lake	Jawaharnagar	Shamirpet
44	1800-24	Upperpalli Cheruvu (Udallabai Kunta)	Shamirpet	Shamirpet
45	1800-26	Thumma Kunta lake	Thumakunta	Shamirpet
46	2626	Thalla Kunta	Ventapuram	Ghatkesar
47	2742	Ghandi Cheruvu	Yadgarpally	Keesara
48	1969	Kotha Cheruvu	Turkayamjal	Hayathnagar
49	1975	Edula Cheruvu	Pedda Amberpet	Hayathnagar
50	2751	Medubai Kunta	Nagaram	Keesara


 7/4
 Metropolitan Commissioner,
 HMDA and Chairman
 Lake Protection Committee
 3/4
 3/4

3/4